



**AQUIND Limited**

---

# **AQUIND INTERCONNECTOR**

**Crown Land Plans**

The Planning Act 2008

The Infrastructure Planning (Applications: Prescribed Forms and Procedure) Regulations 2009 – Regulation 5(2)(n)

Document Ref: 2.3

PINS Ref.: EN020022

**AQUIND Limited**

---

# **AQUIND INTERCONNECTOR**

**Crown Land Plans**

**PINS REF.: EN020022**

**DOCUMENT: 2.3**

**DATE: 14 NOVEMBER 2019**

WSP

WSP House

70 Chancery Lane

London

WC2A 1AF

+44 20 7314 5000

[www.wsp.com](http://www.wsp.com)

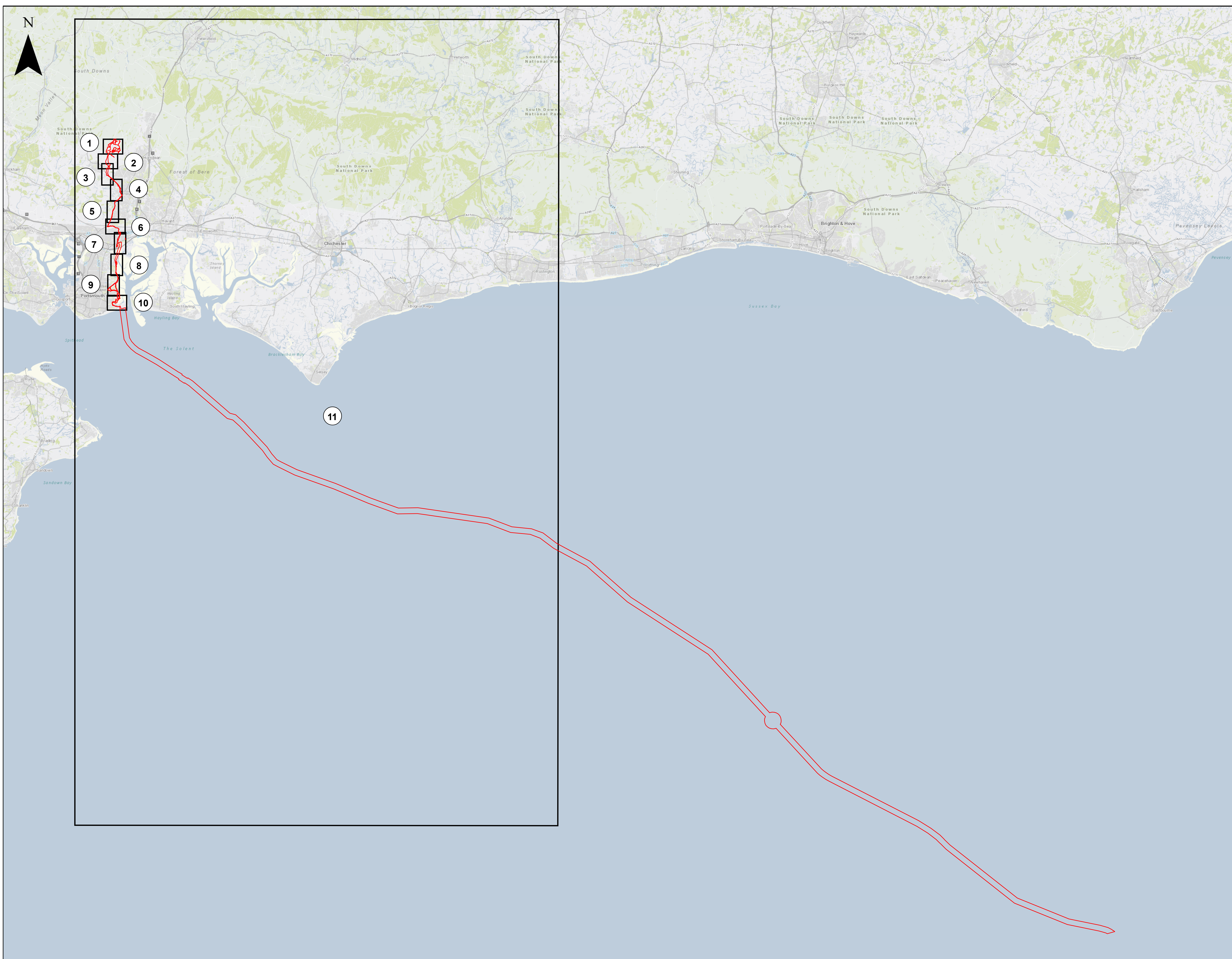


## CONTENTS

EN020022-2.3-CLP-Sheet0	Application document reference 2.3 Crown Land Plans Sheet 0 of 11
EN020022-2.3-CLP-Sheet1	Application document reference 2.3 Crown Land Plans Sheet 1 of 11
EN020022-2.3-CLP-Sheet2	Application document reference 2.3 Crown Land Plans Sheet 2 of 11
EN020022-2.3-CLP-Sheet3	Application document reference 2.3 Crown Land Plans Sheet 3 of 11
EN020022-2.3-CLP-Sheet4	Application document reference 2.3 Crown Land Plans Sheet 4 of 11
EN020022-2.3-CLP-Sheet5	Application document reference 2.3 Crown Land Plans Sheet 5 of 11
EN020022-2.3-CLP-Sheet6	Application document reference 2.3 Crown Land Plans Sheet 6 of 11
EN020022-2.3-CLP-Sheet7	Application document reference 2.3 Crown Land Plans Sheet 7 of 11
EN020022-2.3-CLP-Sheet8	Application document reference 2.3 Crown Land Plans Sheet 8 of 11
EN020022-2.3-CLP-Sheet9	Application document reference 2.3 Crown Land Plans Sheet 9 of 11
EN020022-2.3-CLP-Sheet10	Application document reference 2.3 Crown Land Plans Sheet 10 of 11
EN020022-2.3-CLP-Sheet11	Application document reference 2.3 Crown Land Plans Sheet 11 of 11

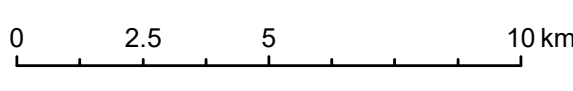
---





**AQUIND Interconnector Crown Land Plans**

Order Limits



Reproduced from Ordnance Survey digital map data © Crown copyright 2019. All rights reserved. Licence number 100031673.  
 © Crown copyright material is reproduced with the permission of Land Registry under delegated authority from the Controller of HMSO. This material was last updated in [date] and may not be copied, distributed, sold or published without the formal permission of Land Registry. Only an official copy of a title plan or register obtained from the Land Registry may be used for legal or other official purposes. May contain public sector information licensed under the Open Government Licence v 3.0.



Infrastructure Planning (Applications: Prescribed Forms and Procedure) Regulations 2009 - Regulation 5(2)(n) and 5(4)

REV	DATE	BY	DESCRIPTION	CHK	APP
01	08/11/2019	DH	First Issue	DL	VB


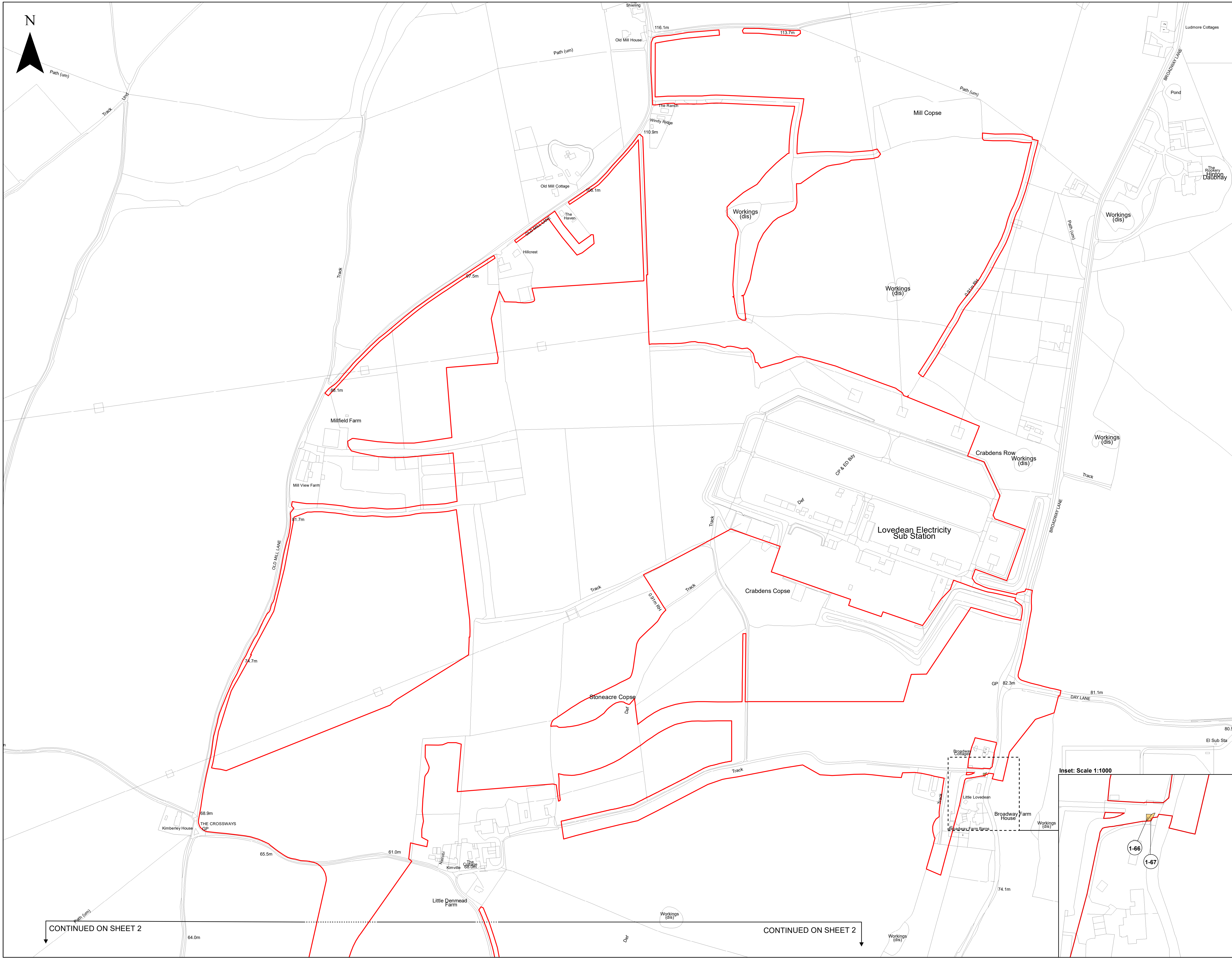
FOR APPROVAL



PROJECT: AQUIND Interconnector  
 TITLE: Application document reference 2.3  
 Crown Land Plans  
 Key Plan  
 Sheet 0 of 11


SCALE: 1:150,000	DRAWN: DL	APPROVED: VB
PROJECT: EN020022	DESIGNED: DH	CHECKED: AH
DRAWING NO: EN020022-2.3-CLP-Sheet0	DATE: 08/11/2019	REV NO: 01



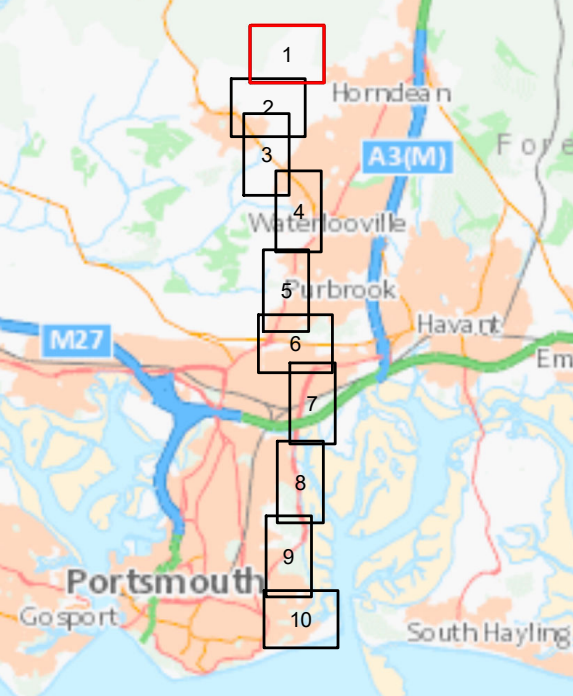


**AQUIND Interconnector Crown Land Plans**

- Order Limits and power to extinguish or over-ride private rights
- Land over which the Crown or government body holds an interest in land



Reproduced from Ordnance Survey digital map data © Crown copyright 2019. All rights reserved. Licence number 100031673. © Crown copyright material is reproduced with the permission of Land Registry under delegated authority from the Controller of HMSO. This material was last updated in 2019 and may not be copied, distributed, sold or published without the formal permission of Land Registry. Only an official copy of a title plan or register obtained from the Land Registry may be used for legal or other official purposes. May contain public sector information licensed under the Open Government Licence v 3.0.



Infrastructure Planning (Applications: Prescribed Forms and Procedure) Regulations 2009 - Regulation 5(2)(n)

REV	DATE	BY	DESCRIPTION	CHK	APP
01	08/11/2019	DH	First Issue	DL	VB

FOR APPROVAL



WSP House, 70 Chandery Lane, London, WC2A 1AF, UK  
T: +44 (0) 20 7314 6000  
wsp.com



AQUIND Interconnector

Application document reference 2.3  
Crown Land Plans  
Sheet 1 of 11

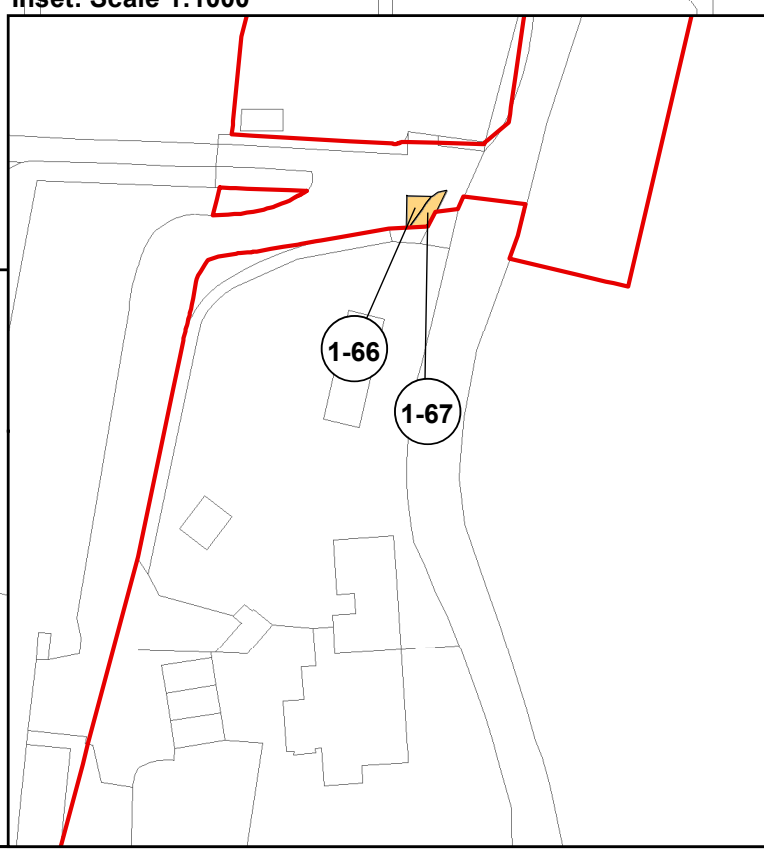
SCALE/REV	CHECKED	APPROVED
1:2,500	DL	VB
PROJECT NO: EN020022	DESIGNED BY: DH	DRAWN BY: AH
DRAWING NO: EN020022-2.3-CLP-Sheet1	DATE: 08/11/2019	REV NO: 01

© WSP UK Ltd

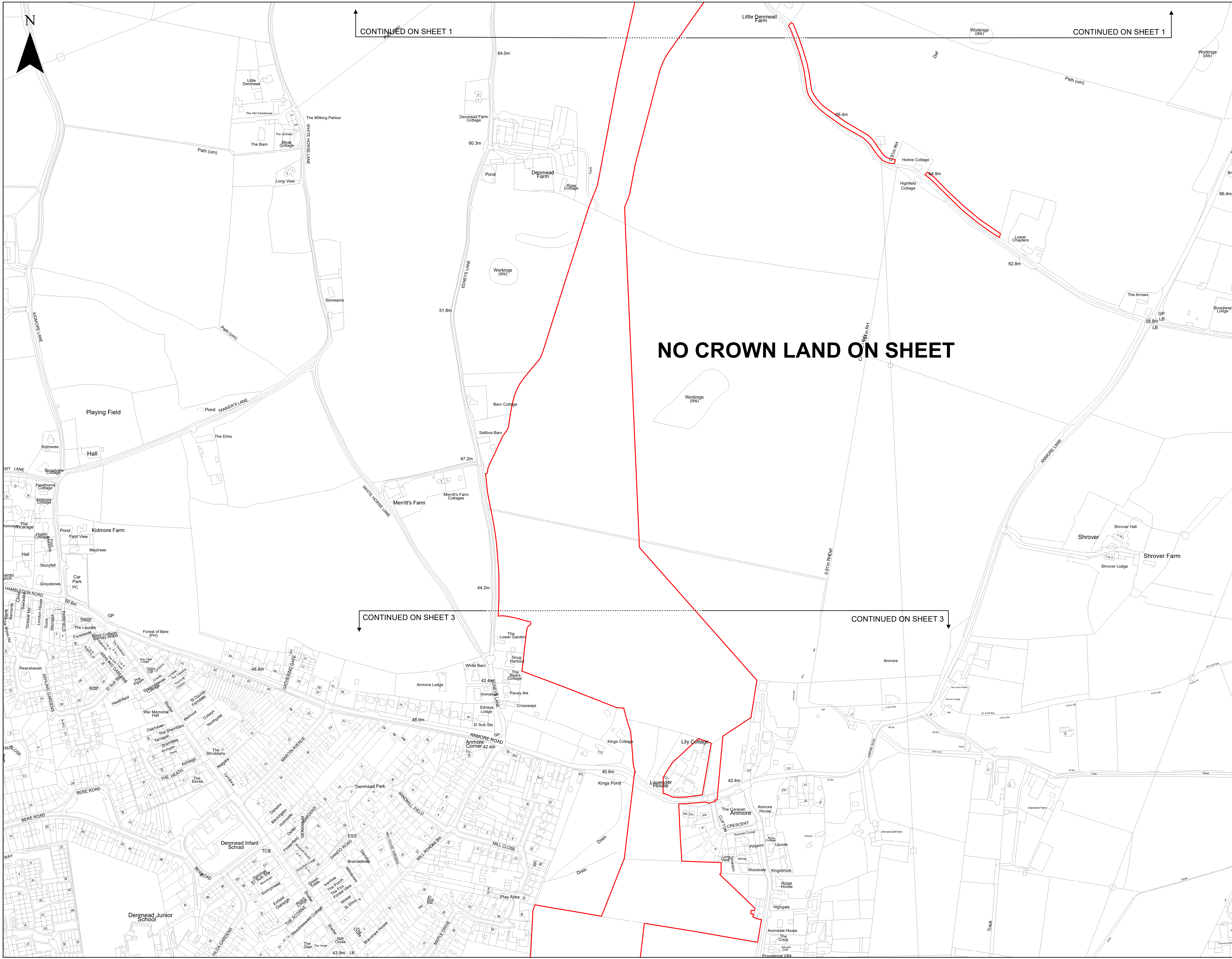
CONTINUED ON SHEET 2

CONTINUED ON SHEET 2

Inset: Scale 1:1000







CONTINUED ON SHEET 1

CONTINUED ON SHEET 1

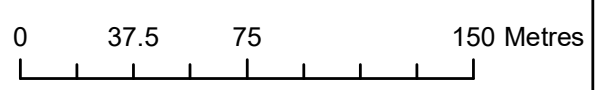
CONTINUED ON SHEET 3

CONTINUED ON SHEET 3

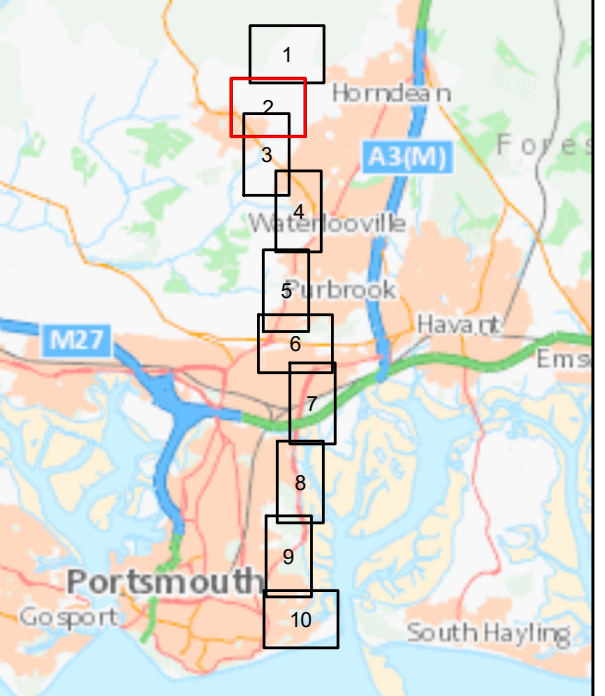
**NO CROWN LAND ON SHEET**

**AQUIND Interconnector  
Crown Land Plans**

Order Limits and power to  
extinguish or over-ride private  
rights



Reproduced from Ordnance Survey digital map data © Crown copyright 2019. All rights reserved. Licence number 100031673. © Crown copyright material is reproduced with the permission of Land Registry under delegated authority from the Controller of HMSO. This material was last updated in 2019 and may not be copied, distributed, sold or published without the formal permission of Land Registry. Only an official copy of a title plan or register obtained from the Land Registry may be used for legal or other official purposes. May contain public sector information licensed under the Open Government Licence v 3.0.



Infrastructure Planning (Applications: Prescribed Forms and Procedure) Regulations 2009 - Regulation 5(2)(n)

REV	DATE	BY	DESCRIPTION	CHK	APP
01	08/11/2019	DH	First Issue	DL	VB

DRAWING STATUS: FOR APPROVAL

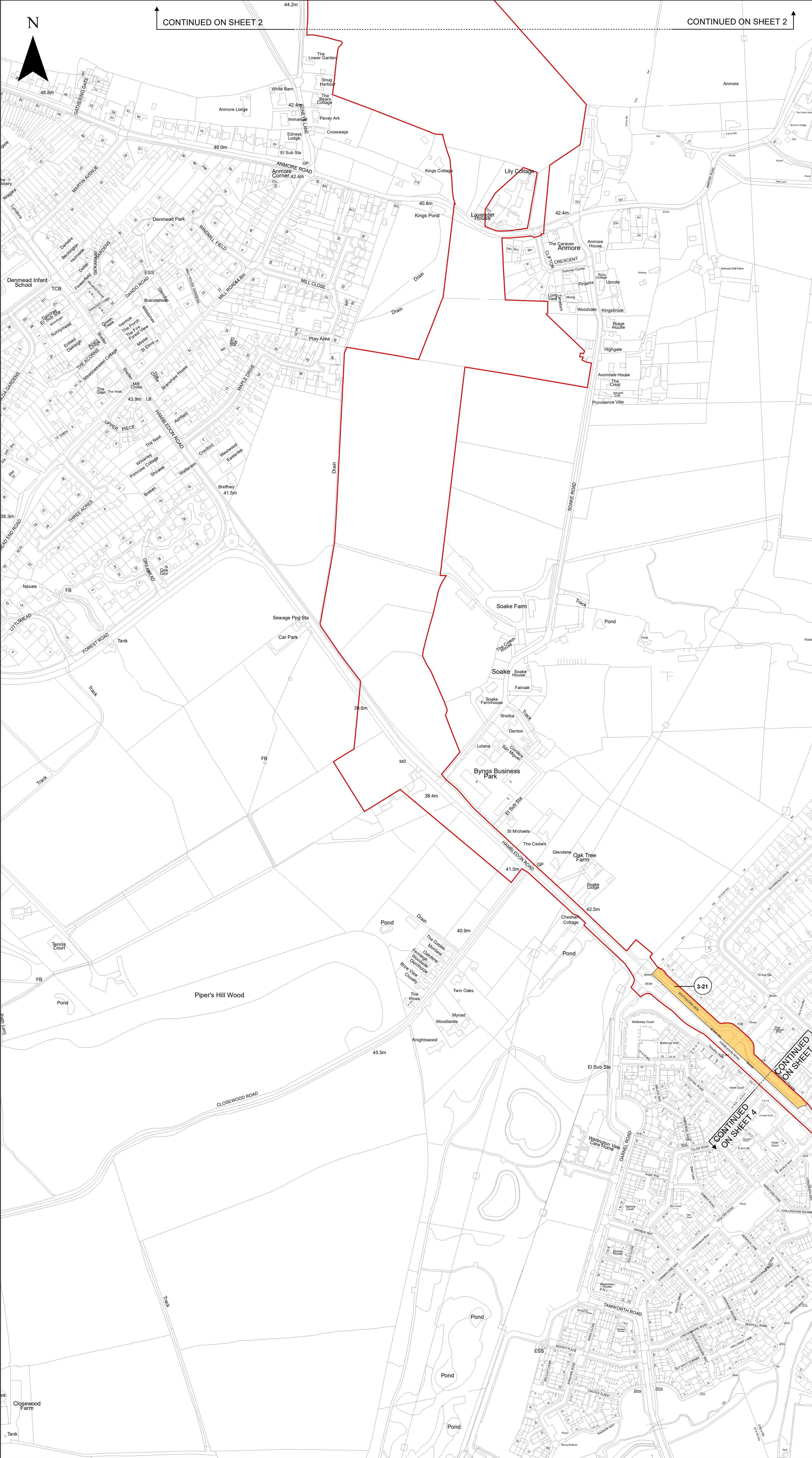


PROJECT: AQUIND Interconnector

TITLE: Application document reference 2.3  
Crown Land Plans  
Sheet 2 of 11

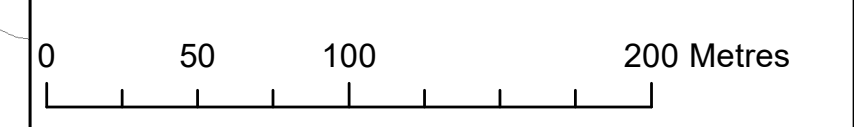
SCALE/XY	CHECKED	APPROVED
1:2,500	DL	VB
PROJECT NO:	EN020022	DH
DESIGNED BY:	AH	DATE:
DRAWING NO:	EN020022-2-3-CLP-Sheet2	REV NO:
		01





**AQUIND Interconnector  
Crown Land Plans**

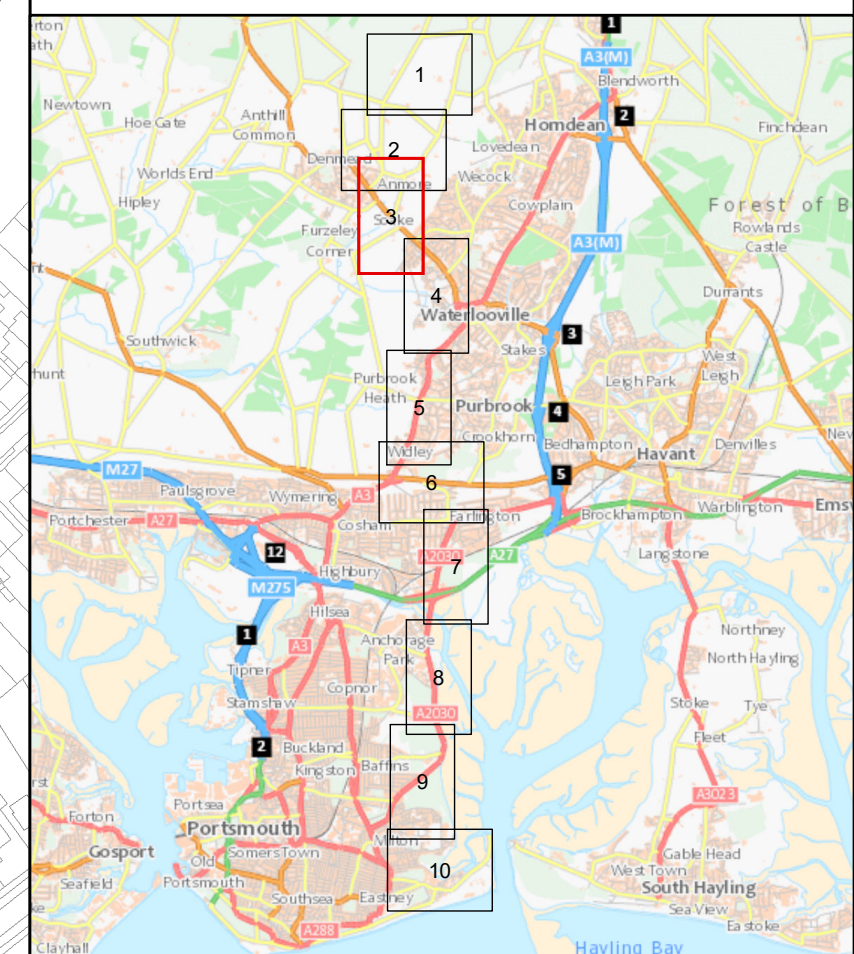
- Order Limits and power to extinguish or override private rights
- Land over which the Crown or government body holds an interest in land



Reproduced from Ordnance Survey digital map data © Crown copyright 2019. All rights reserved. Licence number 100031673. © Crown copyright material is reproduced with the permission of Land Registry under delegated authority from the Controller of HMSO.

This material was last updated in 2019 and may not be copied, distributed, sold or published without the formal permission of Land Registry. Only an official copy of a title plan or register obtained from the Land Registry may be used for legal or other official purposes.

May contain public sector information licensed under the Open Government Licence v 3.0.



Infrastructure Planning (Applications: Prescribed Forms and Procedure) Regulations 2009 - Regulation 5(2)(n)

REV	DATE	BY	DESCRIPTION	CHK	APP
01	08/11/2019	DH	First Issue	DL	VB

FOR APPROVAL



WSP House, 70 Chancery Lane, London, WC2A 1AF, UK.  
T+ 44 (0) 20 7314 5000  
wsp.com

CLIENT:  
**AQUIND**

PROJECT:  
AQUIND Interconnector

TITLE:  
Application document reference 2.3  
Crown Land Plans  
Sheet 3 of 11

SCALE AT A1 1:2,500	CHECKED DL	APPROVED VB
PROJECT NO. EN020022	DESIGNED DH	DRAWN BA
DRAWING NO. EN020022-2.3-CLP-Sheet3		DATE 08/11/2019
DRAWING NO.		REV. NO. 01





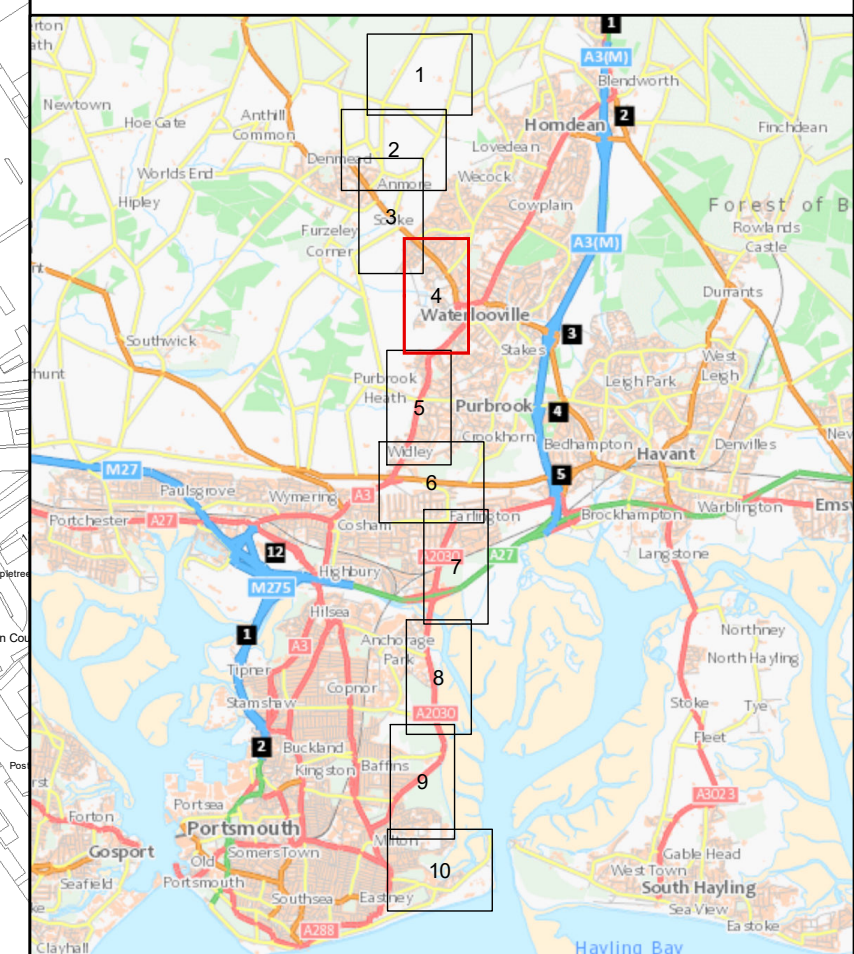
**AQUIND Interconnector  
Crown Land Plans**

- Order Limits and power to extinguish or override private rights
- Land over which the Crown or government body holds an interest in land



Reproduced from Ordnance Survey digital map data © Crown copyright 2019. All rights reserved. Licence number 100031673. © Crown copyright material is reproduced with the permission of Land Registry under delegated authority from the Controller of HMSO.

This material was last updated in 2019 and may not be copied, distributed, sold or published without the formal permission of Land Registry. Only an official copy of a title plan or register obtained from the Land Registry may be used for legal or other official purposes. May contain public sector information licensed under the Open Government Licence v 3.0.



Infrastructure Planning (Applications: Prescribed Forms and Procedure) Regulations 2009 - Regulation 5(2)(n)

REV	DATE	BY	DESCRIPTION	CHK	APP
01	08/11/2019	DH	First Issue	DL	VB

DRAWING STATUS: FOR APPROVAL



CLIENT: **AQUIND**

PROJECT: **AQUIND Interconnector**

TITLE: **Application document reference 2.3  
Crown Land Plans  
Sheet 4 of 11**

SCALE AT A1: <b>1:2,500</b>	CHECKED: <b>DL</b>	APPROVED: <b>VB</b>
PROJECT NO: <b>EN020022</b>	DESIGNED: <b>DH</b>	DRAWN: <b>BA</b>
DRAWING NO: <b>EN020022-2.3-CLP-Sheet4</b>	DATE: <b>08/11/2019</b>	REV NO: <b>01</b>





CONTINUED ON SHEET 4

CONTINUED ON SHEET 4

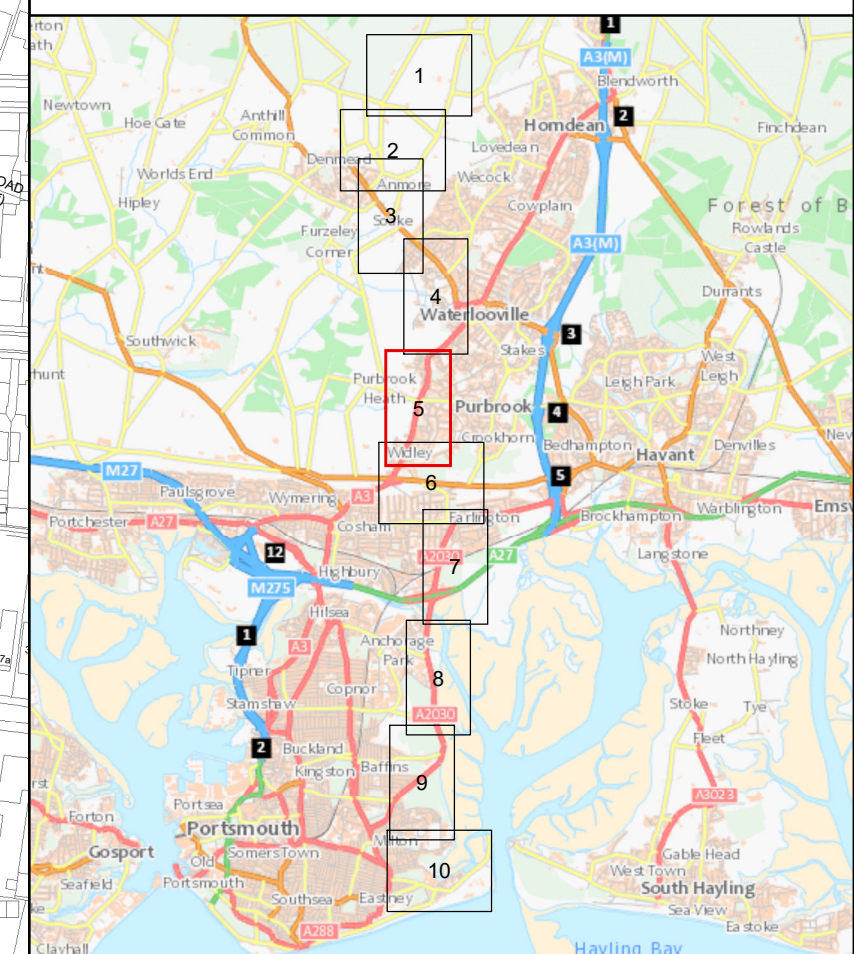
N

**AQUIND Interconnector  
Crown Land Plans**

Order Limits and power to extinguish or override private rights



Reproduced from Ordnance Survey digital map data © Crown copyright 2019. All rights reserved. Licence number 100031673. © Crown copyright material is reproduced with the permission of Land Registry under delegated authority from the Controller of HMSO. This material was last updated in 2019 and may not be copied, distributed, sold or published without the formal permission of Land Registry. Only an official copy of a title plan or register obtained from the Land Registry may be used for legal or other official purposes. May contain public sector information licensed under the Open Government Licence v 3.0.



Infrastructure Planning (Applications: Prescribed Forms and Procedure) Regulations 2009 - Regulation 5(2)(n)

REV	DATE	BY	DESCRIPTION	CHK	APP
01	08/11/2019	DH	First Issue	DL	VB

FOR APPROVAL



CLIENT:  
**AQUIND**

PROJECT:  
AQUIND Interconnector

TITLE:  
Application document reference 2.3  
Crown Land Plans  
Sheet 5 of 11

SCALE AT A1 1:2,500	CHECKED DL	APPROVED VB
PROJECT NO. EN020022	DESIGNED DH	DATE 08/11/2019
DRAWING NO. EN020022-2.3-CLP-Sheet5		REFNO. 01

© WSP UK Ltd

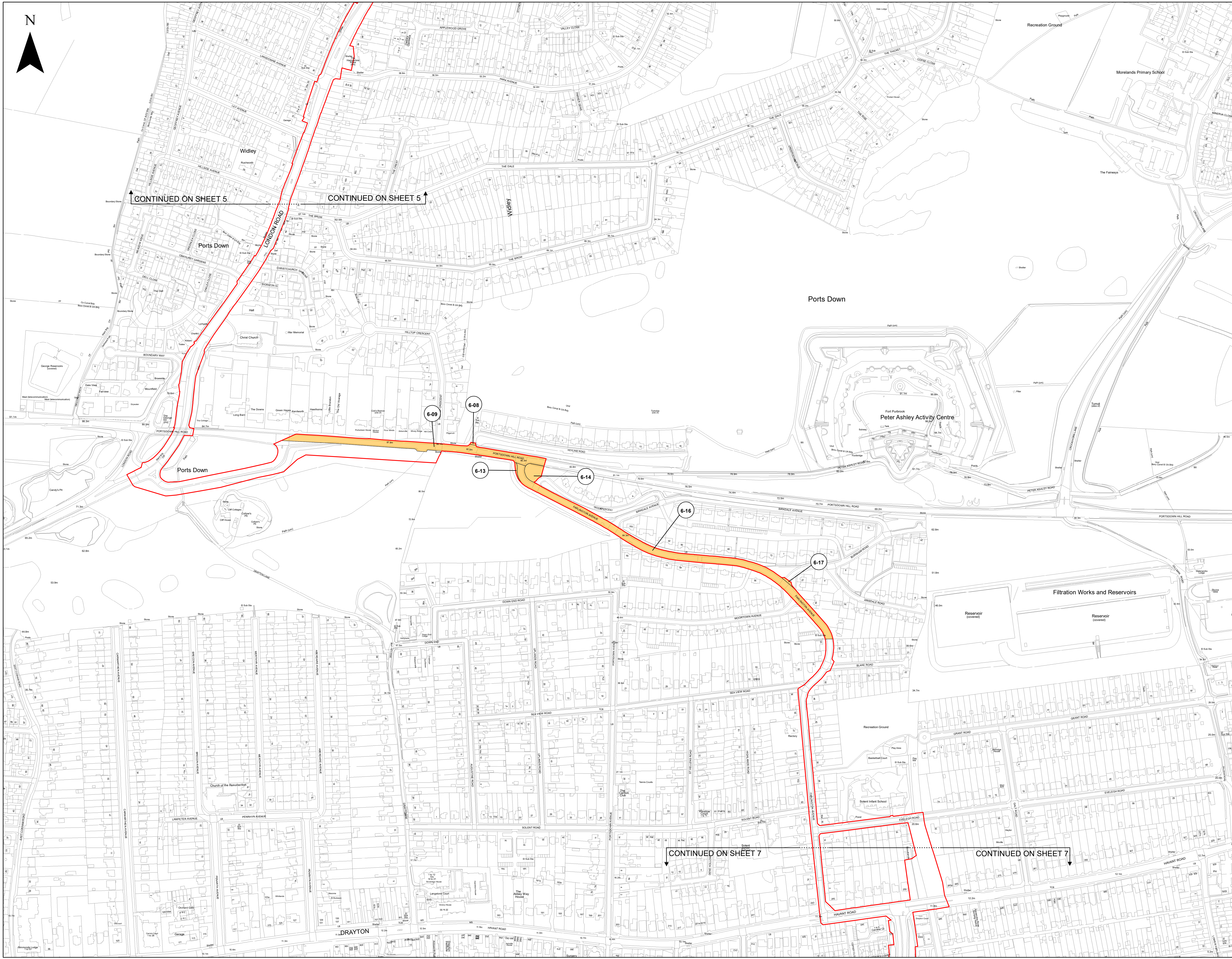
**NO CROWN LAND ON SHEET**

CONTINUED ON SHEET 6

CONTINUED ON SHEET 6



N

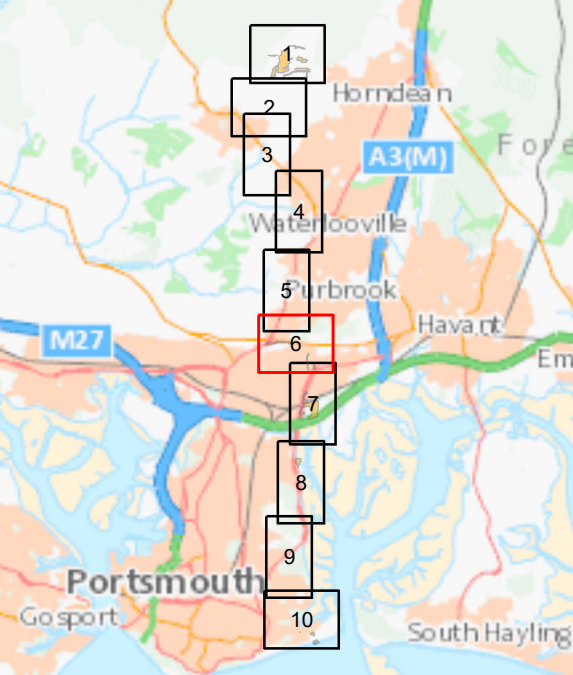


**AQUIND Interconnector  
Crown Land Plans**

- Order Limits and power to extinguish or over-ride private rights
- Land over which the Crown or government body holds an interest in land

0 37.5 75 150 Metres

Reproduced from Ordnance Survey digital map data © Crown copyright 2019. All rights reserved. Licence number 100031673. © Crown copyright material is reproduced with the permission of Land Registry under delegated authority from the Controller of HMSO. This material was last updated in 2019 and may not be copied, distributed, sold or published without the formal permission of Land Registry. Only an official copy of a title plan or register obtained from the Land Registry may be used for legal or other official purposes. May contain public sector information licensed under the Open Government Licence v 3.0.



Infrastructure Planning (Applications: Prescribed Forms and Procedure) Regulations 2009 - Regulation 5(2)(n)

REV	DATE	BY	DESCRIPTION	CHK	APP
01	08/11/2019	DH	First Issue	DL	VB

DRAWING STATUS: FOR APPROVAL



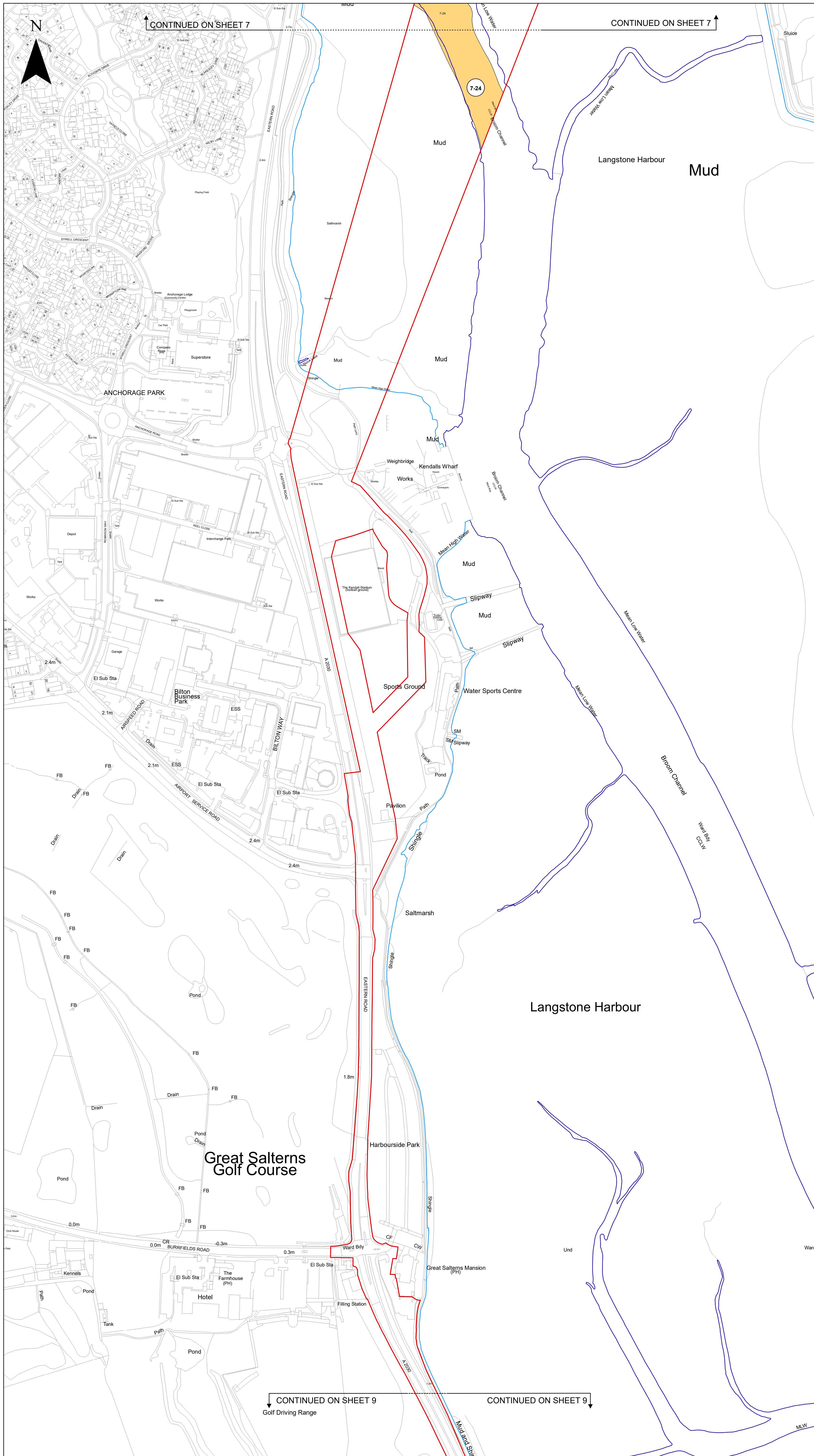
PROJECT: AQUIND Interconnector  
TITLE: Application document reference 2.3  
Crown Land Plans  
Sheet 6 of 11

SCALE AT	CHECKED	APPROVED			
1:2,500	DL	VB			
PROJECT NO	EN020022	DRAWN BY	DH	DATE	08/11/2019
DRAWING NO	EN020022-2.3-CLP-Sheet6	REVISED BY		REVISED DATE	
					01









CONTINUED ON SHEET 7

CONTINUED ON SHEET 7

CONTINUED ON SHEET 9

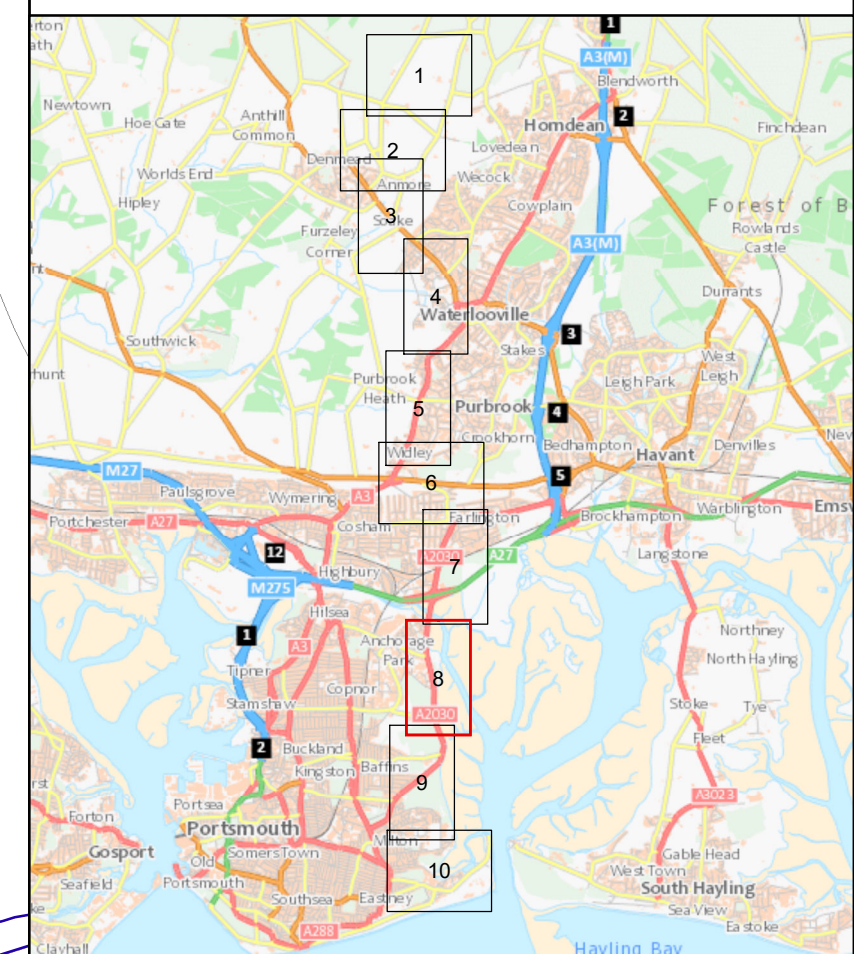
CONTINUED ON SHEET 9

**AQUIND Interconnector  
Crown Land Plans**

- Order Limits and power to extinguish or override private rights
- Land over which the Crown or government body holds an interest in land
- Mean High Water
- Mean Low Water



Reproduced from Ordnance Survey digital map data © Crown copyright 2019. All rights reserved. Licence number 100031673. © Crown copyright material is reproduced with the permission of Land Registry under delegated authority from the Controller of HMSO. This material was last updated in 2019 and may not be copied, distributed, sold or published without the formal permission of Land Registry. Only an official copy of a title plan or register obtained from the Land Registry may be used for legal or other official purposes. May contain public sector information licensed under the Open Government Licence v 3.0.



Infrastructure Planning (Applications: Prescribed Forms and Procedure) Regulations 2009 - Regulation 5(2)(n)

REV	DATE	BY	DESCRIPTION	CHK	APP
01	08/11/2019	DH	First Issue	DL	VB

DRAWING STATUS: FOR APPROVAL

WSP House, 70 Chancery Lane, London, WC2A 1AF, UK.  
T+ 44 (0) 20 7314 5000  
wsp.com

CLIENT: **AQUIND**

PROJECT: **AQUIND Interconnector**

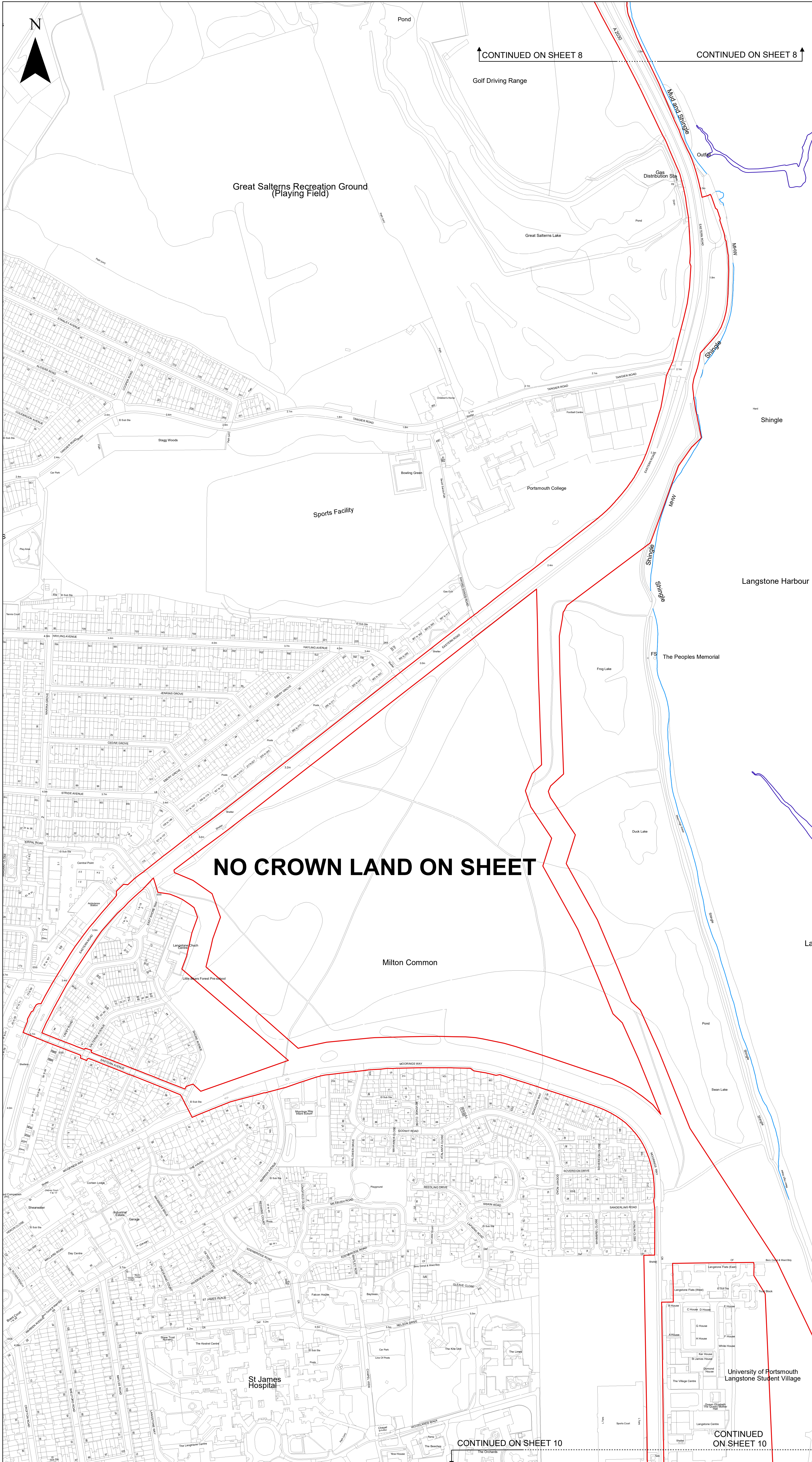
TITLE: **Application document reference 2.3  
Crown Land Plans  
Sheet 8 of 11**

SCALE AT A1 <b>1:2,500</b>	CHECKED: DL	APPROVED: VB
-------------------------------	----------------	-----------------

PROJECT NO: EN020022	DESIGNED: DH	DRAWN: BA	DATE: 08/11/2019
-------------------------	-----------------	--------------	---------------------

DRAWING NO: EN020022-2.3-CLP-Sheet8	REV NO: 01
--	---------------





CONTINUED ON SHEET 8

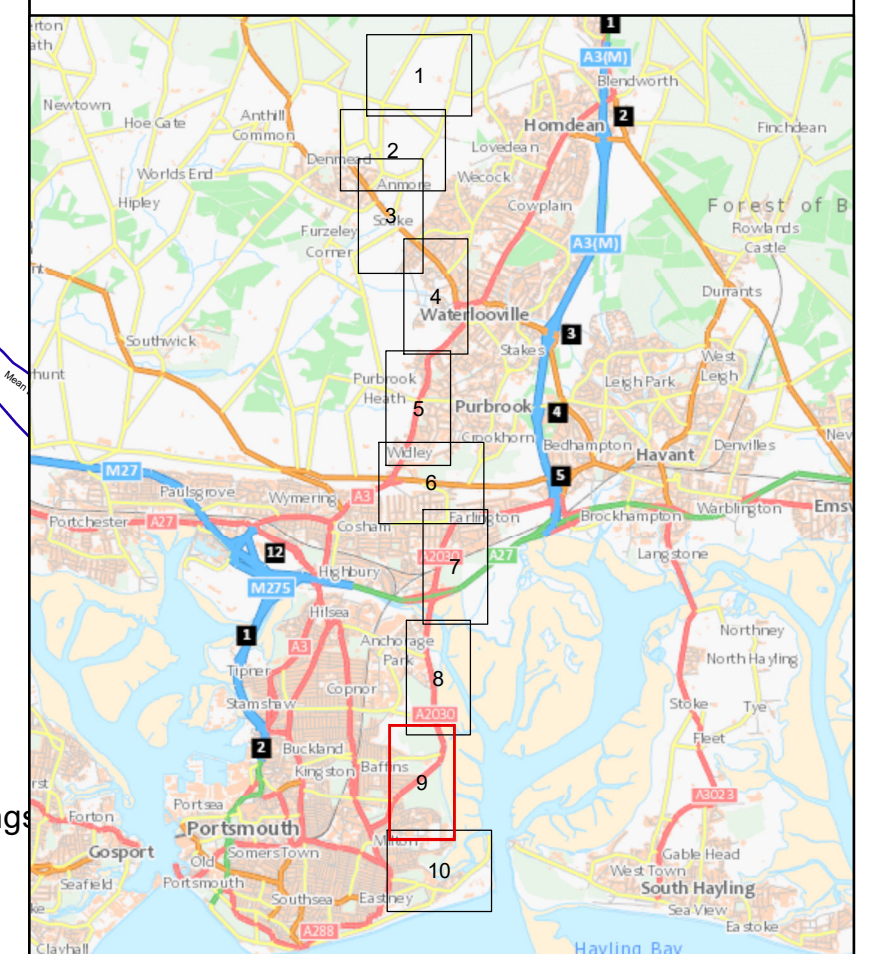
CONTINUED ON SHEET 10

**AQUIND Interconnector Crown Land Plans**

- Order Limits and power to extinguish or override private rights
- Mean High Water
- Mean Low Water



Reproduced from Ordnance Survey digital map data © Crown copyright 2019. All rights reserved. Licence number 100031673. © Crown copyright material is reproduced with the permission of Land Registry under delegated authority from the Controller of HMSO. This material was last updated in 2019 and may not be copied, distributed, sold or published without the formal permission of Land Registry. Only an official copy of a title plan or register obtained from the Land Registry may be used for legal or other official purposes. May contain public sector information licensed under the Open Government Licence v 3.0.



Infrastructure Planning (Applications: Prescribed Forms and Procedure) Regulations 2009 - Regulation 5(2)(n)

REV	DATE	BY	DESCRIPTION	CHK	APP
01	08/11/2019	DH	First Issue	DL	VB

DRAWING STATUS: FOR APPROVAL

WSP House, 70 Chancery Lane, London, WC2A 1AF, UK.  
T+ 44 (0) 20 7314 5000  
wsp.com

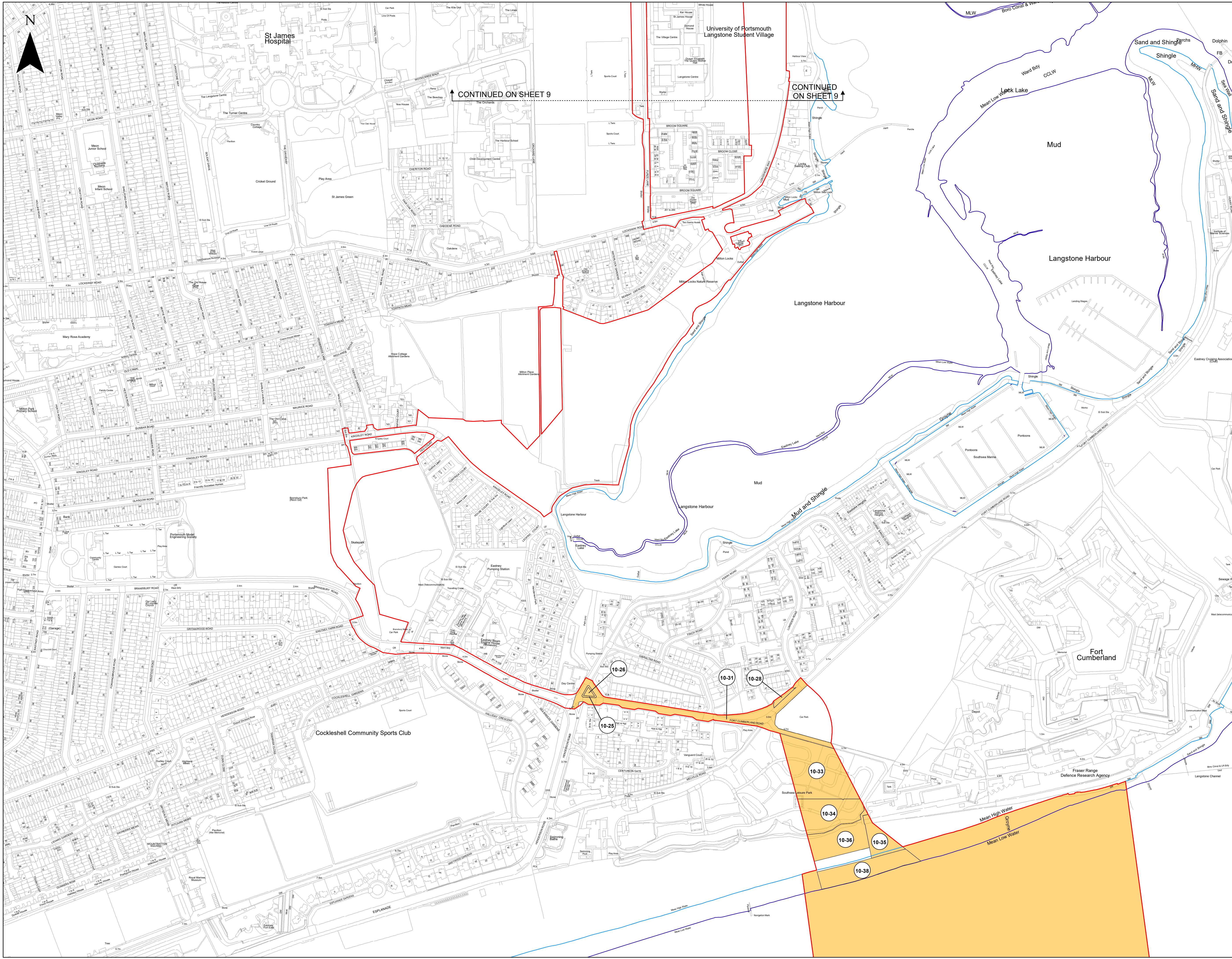
CLIENT: **AQUIND**

PROJECT: **AQUIND Interconnector**

TITLE: **Application document reference 2.3 Crown Land Plans Sheet 9 of 11**

SCALE AT A1: 1:2,500	CHECKED: DL	APPROVED: VB
PROJECT NO: EN020022	DESIGNED: DH	DRAWN: BA
DRAWING NO: EN020022-2.3-CLP-Sheet9	DATE: 08/11/2019	REF: 01

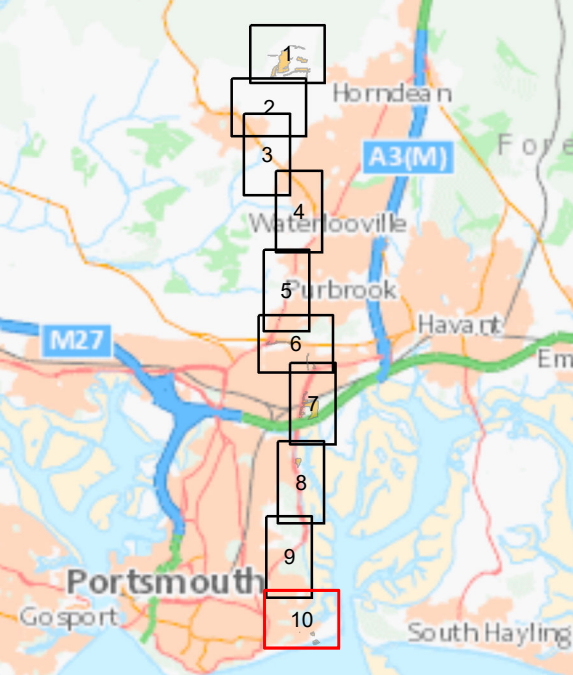




- AQUIND Interconnector Crown Land Plans**
- Order Limits and power to extinguish or over-ride private rights
  - Land over which the Crown or government body holds an interest in land
  - Mean High Water
  - Mean Low Water

0 37.5 75 150 Meters

Reproduced from Ordnance Survey digital map data © Crown copyright 2019. All rights reserved. Licence number 100031673. © Crown copyright material is reproduced with the permission of Land Registry under delegated authority from the Controller of HMSO. This material was last updated in 2019 and may not be copied, distributed, sold or published without the formal permission of Land Registry. Only an official copy of a title plan or register obtained from the Land Registry may be used for legal or other official purposes. May contain public sector information licensed under the Open Government Licence v 3.0.



Infrastructure Planning (Applications: Prescribed Forms and Procedure) Regulations 2009 - Regulation 5(2)(n)

REV	DATE	BY	DESCRIPTION	CHK	APP
01	08/11/2019	DH	First Issue	DL	VB

DRAWING STATUS: FOR APPROVAL

**wsp**

WSP House, 70 Chandry Lane, London, W1CA 1AF, UK  
T: +44 (0)20 7314 5000  
wsp.com



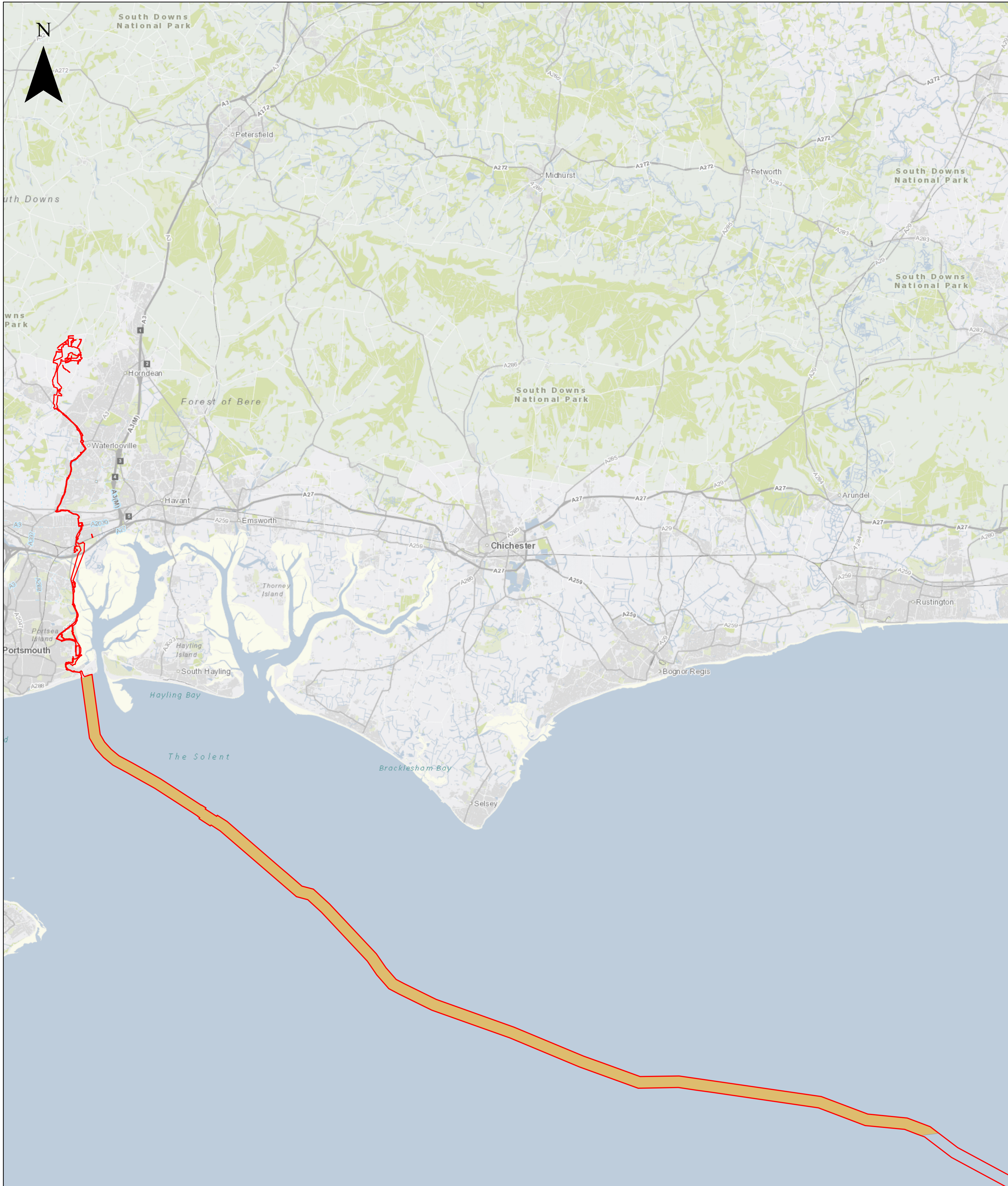
CLIENT: AQUIND Interconnector

PROJECT: Application document reference 2.3  
Crown Land Plans  
Sheet 10 of 11

SCALE AT	CHECKED	APPROVED
1:2,500	DL	VB
PROJECTED: EN020022	DESIGNED: DH	DRAWN: AH
DRAWING NO: EN020022-2.3-CLP-Sheet10	DATE: 08/11/2019	REVISED: 01

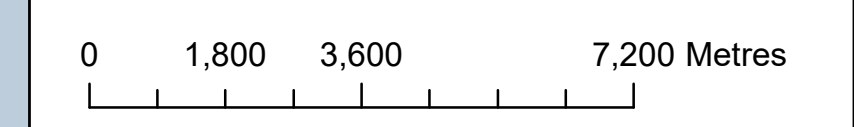
© WSP UK Ltd





**AQUIND Interconnector  
Crown Land Plans**

- Order Limits
- Land over which the Crown or government body holds an interest in land



Reproduced from Ordnance Survey digital map data © Crown copyright 2019. All rights reserved. Licence number 100031673. © Crown copyright material is reproduced with the permission of Land Registry under delegated authority from the Controller of HMSO. This material was last updated in 2019 and may not be copied, distributed, sold or published without the formal permission of Land Registry. Only an official copy of a title plan or register obtained from the Land Registry may be used for legal or other official purposes. May contain public sector information licensed under the Open Government Licence v 3.0.



Infrastructure Planning (Applications: Prescribed Forms and Procedure) Regulations 2009 - Regulation 5(2)(n)

REV	DATE	BY	DESCRIPTION	CHK	APP
01	08/11/2019	DH	First Issue	DL	VB

DRAWING STATUS: FOR APPROVAL

WSP House, 70 Chancery Lane, London, WC2A 1AF, UK.  
T+ 44 (0) 20 7314 5000  
wsp.com

CLIENT:

PROJECT:  
AQUIND Interconnector

TITLE:  
Application document reference 2.3  
Crown Land Plans  
Sheet 11 of 11

SCALE AT A1 1:100,000	CHECKED: DL	APPROVED: VB
PROJECT NO: EN020022	DESIGNED: DH	DRAWN: BA
		DATE: 08/11/2019
DRAWING NO: EN020022-2.3-CLP-Sheet11		REV NO: 01